

THE ROLE OF THE RMIFC AND THE RCOC IN SUPPORTING THE DCOC ISN

**Presented by Captain RANDRIANANTENAINA
DCOC Madagascar NFP
Deputy Chair of the WG1**

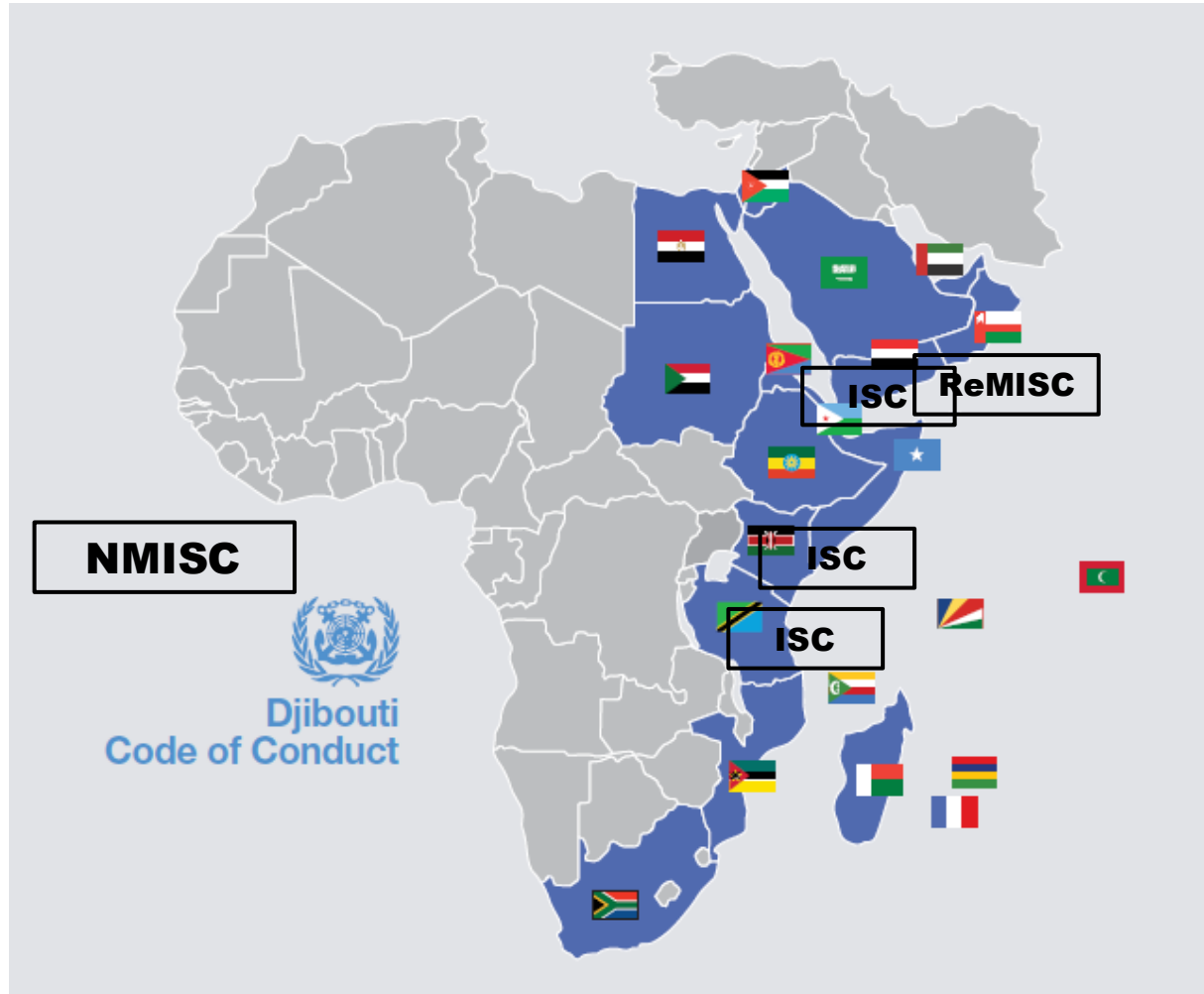
AGENDA

1. THE DCOC/ISN

2. THE RMIFC & RCOC ROLES

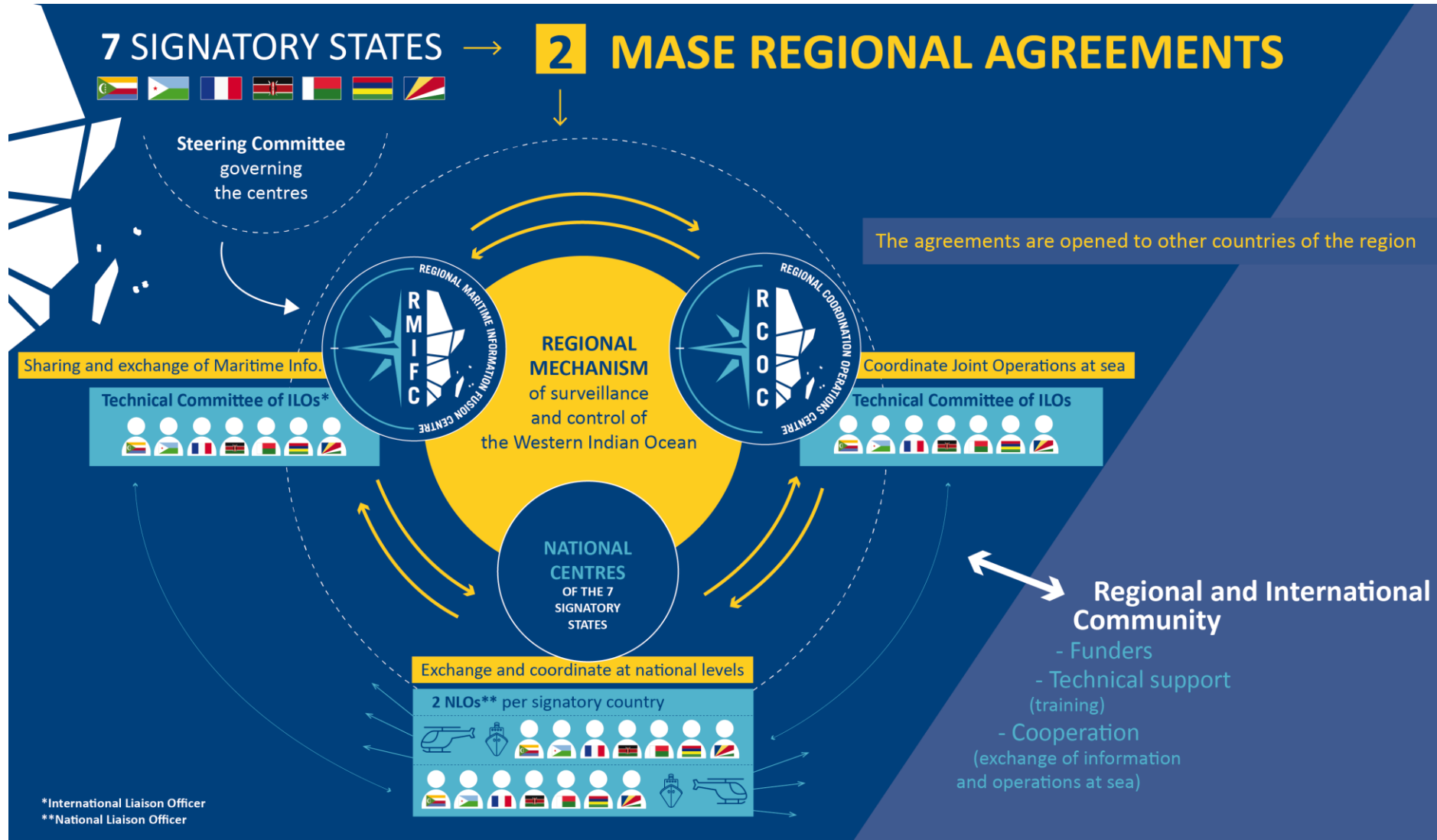
3. THE SUPPORT FROM THE RMIFC/RCOC TO THE DCOC/ISN

1. THE DCOC/ISN





1. **3 ISCs & 1 ReMISC**
2. **Development of the NMISC for each participating states**
3. **Aim : To facilitate improved regional maritime security, law enforcement and governance capabilities in order to support maritime sector development and a sustainable blue economy, within the context of the United Nations 2030 Agenda and the Sustainable Development Goals.**

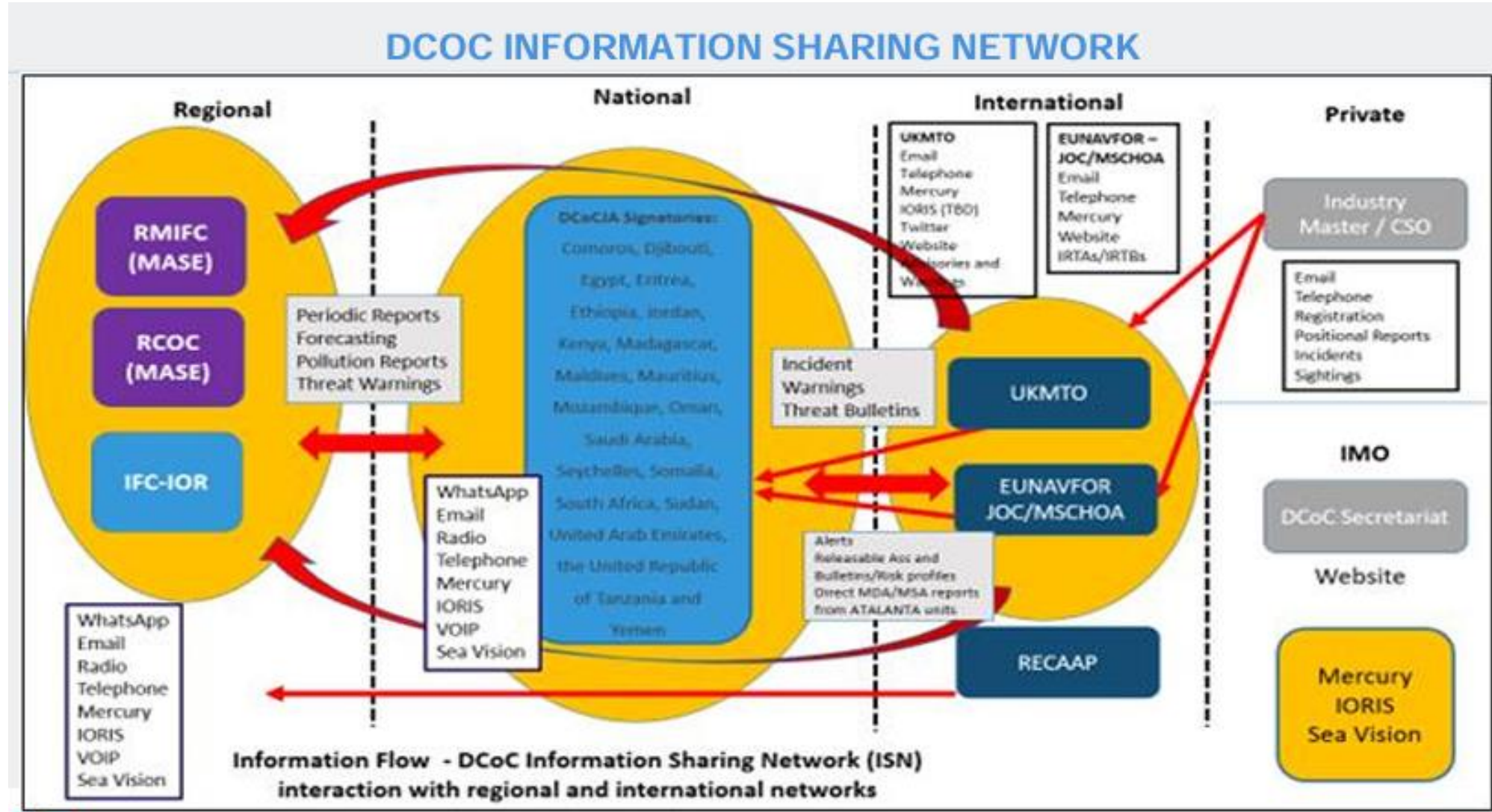
2. THE RMIFC & RCOC ROLE



2. THE RMIFC & RCOC ROLES (End)

RMIFC	MISSION & DELIVERABLES	RCOC	MISSION & DELIVERABLES
	<ul style="list-style-type: none"> • To collect, fuse, and analyse maritime information • To establish regional Maritime Situational Awareness (MSA) • To maintain a recognized maritime picture (RMP) • Provide operationally significant maritime information to National Maritime Information Fusion Center (NMIFCs) and the Regional Coordination Operations Center (RCOC) • To produce reports and studies related to maritime safety and security as well as the maritime field in general. 		<p>To coordinate missions of Regional Interest for state action at sea</p> <p>Including :</p> <p>Combating Piracy, Combating organised crime & illegal conduct at sea, Protection of the Marine Environment against foreseeable threats, Assistance in Search & Rescue activities at sea, Participation in the Restoration of Safety & Security of Maritime Navigation</p>
	<p><u>DELIVERABLES :</u> VOI, Reports & Studies on maritime safety & security</p>		<p><u>DELIVERABLES :</u> Operations at sea of regional dimension</p>

3. THE SUPPORT FROM THE RMIFC/RCOC TO THE DCOC/ISN



3.THE SUPPORT FROM THE RMIFC/RCOC TO THE DCOC/ISN (End)

- 1. Support in information sharing (Actionnable information)**
- 2. Support in operations at sea having a regional dimension**